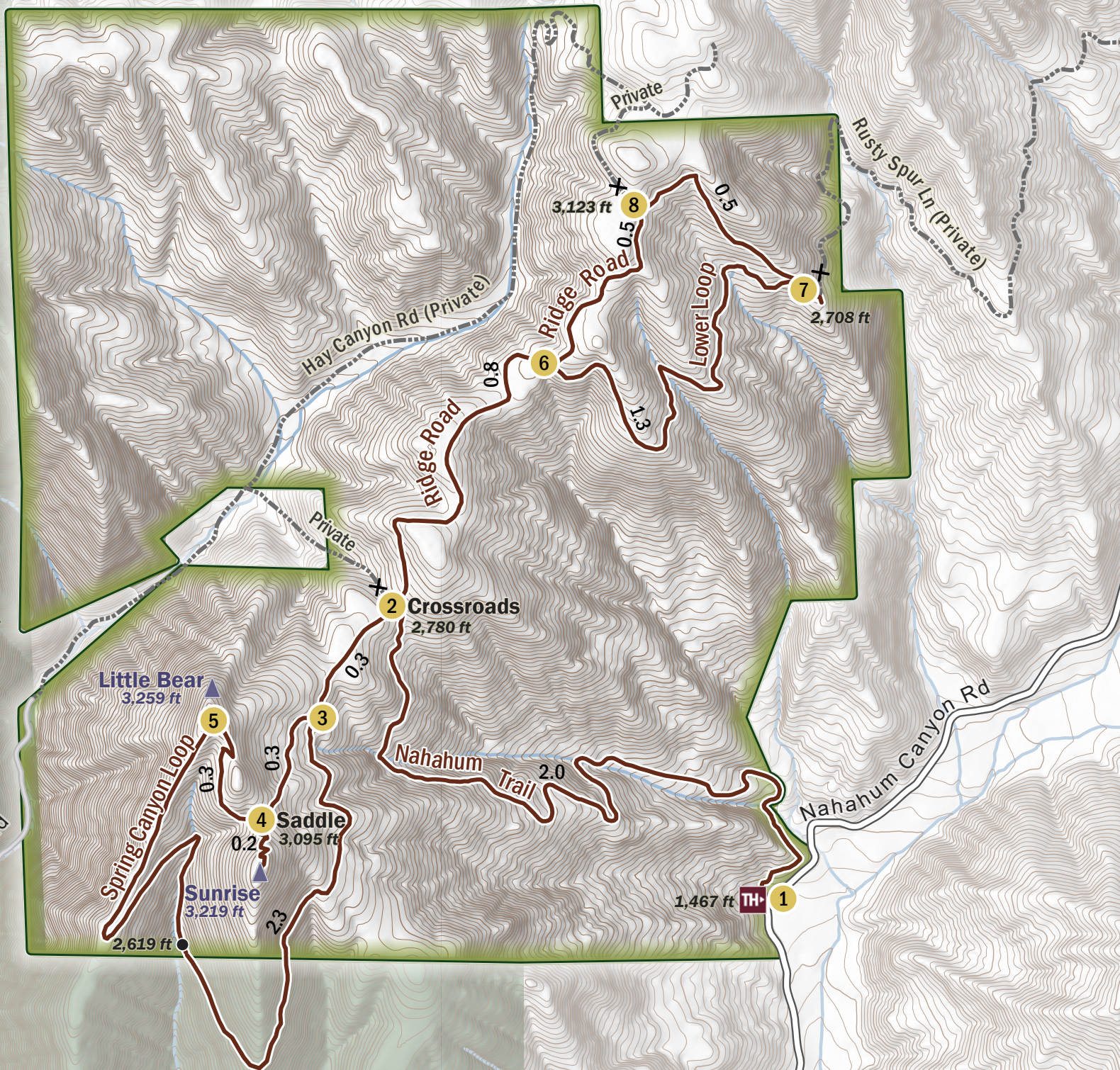


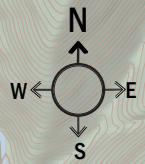
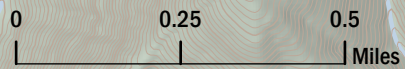


Cashmere Canyons Trails

OKANOGAN-
WENATCHEE
NATIONAL FOREST



Hay Canyon FS 7411 Rd



Cashmere Canyons Preserve	Trail Junction Post Croce de Caminos	High Point Punto Alto	Main Road Carretera Principal
National Forest Bosque Nacional	Mileage Markers Marcador de Millas	Low Point Punto Bajo	Forest Service Road Carretera de Servicio Forestal
Trails Caminos	Trailhead Camino Principal	No Public Access No Acceso Público	Private Road (No Public Access) Carretera Privada (No Acceso Público)

Mapping by GreenInfo Network | March 2021